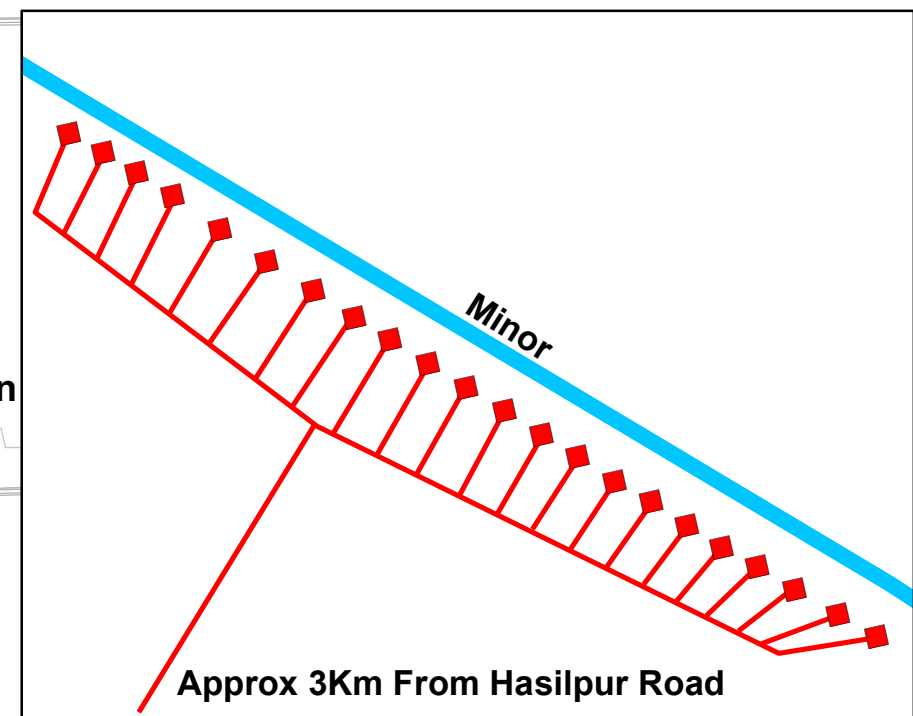
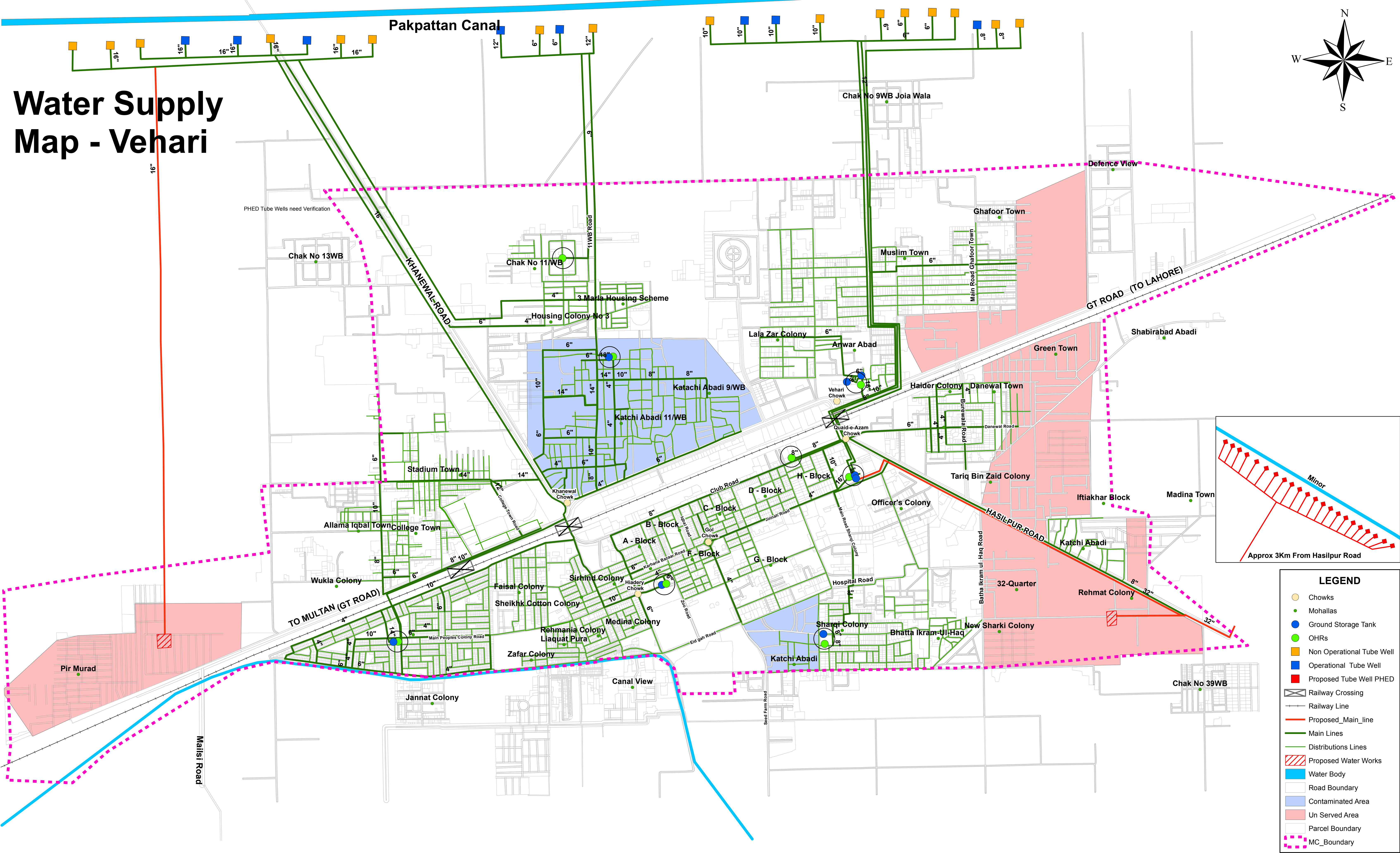



Water Supply Map - Vehari



LEGEND

Chowks

Mohallas

Ground Storage Tank

OHRs

Non Operational Tube Well

Operational Tube Well

Proposed Tube Well PHED

Railway Crossing

Railway Line

Proposed Main line

Main Lines

Distributions Lines

Proposed Water Works

Water Body

Road Boundary

Contaminated Area

Un Served Area

Parcel Boundary

MC_Boundary