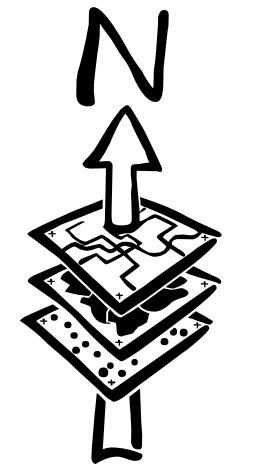


















Pakpattan Canal



-  Chowks
-  Mohallas
-  Containers
-  Open Heaps
-  Skips
-  Walled Dump
-  Railway Crossing
-  Railway Line
-  Dumping sites
-  Fully Served Area
-  Partially Served Area
-  Un Served Area
-  Road Boundary
-  Parcel Boundary
-  Water Body
-  MC Boundary