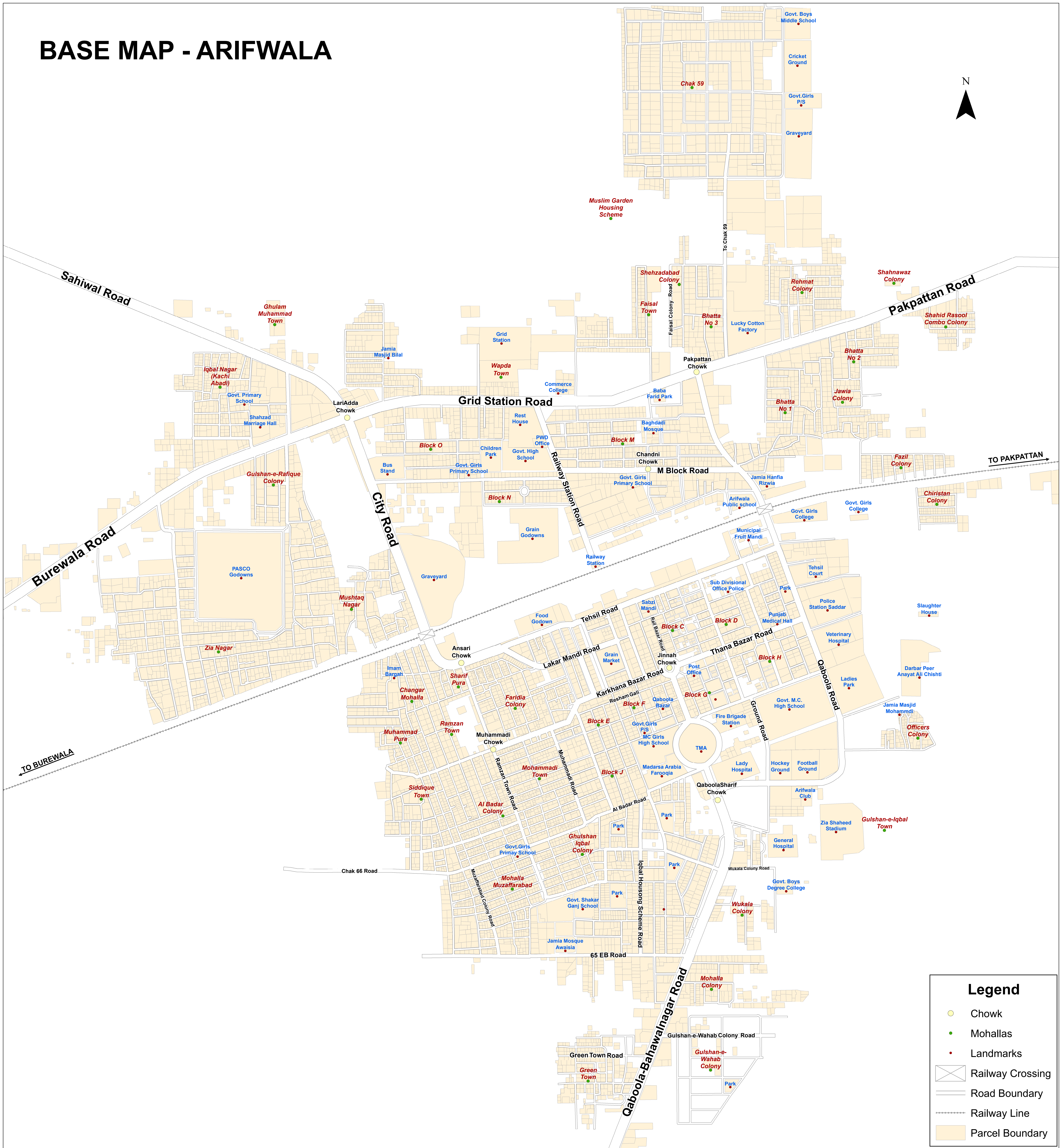


BASE MAP - ARIFWALA



Legend

Chowk

Mohallas




Landmarks

Railway Crossing

Road Boundary

Railway Line

Parcel Boundary

<div>Client:</div> <div>PUNJAB MUNICIPAL DEVELOPMENT FUND COMPANY</div> <div></div>	<div>Project:</div> <div>PUNJAB MUNICIPAL SERVICES IMPROVEMENT PROJECT</div> <div></div>	<div>Map Code:</div> <div>2701011111</div> <div>Map Version:</div> <div>1.0</div>	<div>Disclaimer:</div> <div>SOURCES OF INFORMATION PRESENTED IN THIS MAP IS BASED ON DATA PROVIDED BY TMA, PHED AND OTHER SOURCES.</div>	<div>Scale:</div> <div>1:5,000</div> <div><div>062.5125250375500</div><div>Meters</div></div>	<div>Date</div> <div>November 2011</div>	<div>Consultants:</div> <div><div>OSMANI</div><div>Engineering - Architecture - Planning - Mapping - Technology</div><div>OSMANI &amp; COMPANY (PVT) LTD.</div><div>Architects - Consultant Engineers - Planners</div><div>Osmani House - 245/25, Block 6 P.E.C.H.S. Karachi 74400</div><div>Tel: (92-21) 3454541-42 34538007-08 Fax: (92-21) 34534891</div><div>Email: ocl-hq@osmani.com website: www.osmani.com</div></div>
--	---	---	--	---	--	--